



Figure 19. Business sign along US 1 in Homestead, Florida.



Figure 20a (top) and 20b. 20a. Last Chance Saloon, which survived several hurricanes such as Donna, Cleo, Betsy, Inez and Andrew, located on US 1 near Homestead, Florida. 20b. Trees blown down just south of the Last Chance Saloon. Before Andrew, the area around the saloon was heavily wooded.



Figure 21. Typical debris scene from Andrew (U.S. Army Corps of Engineers 1993).



Figure 22. Family home damage from Andrew (U.S. Army Corps of Engineers, 1993).

---



Figure 23. The mobile home and the hurricane (U.S. Army Corps of Engineer 1993).

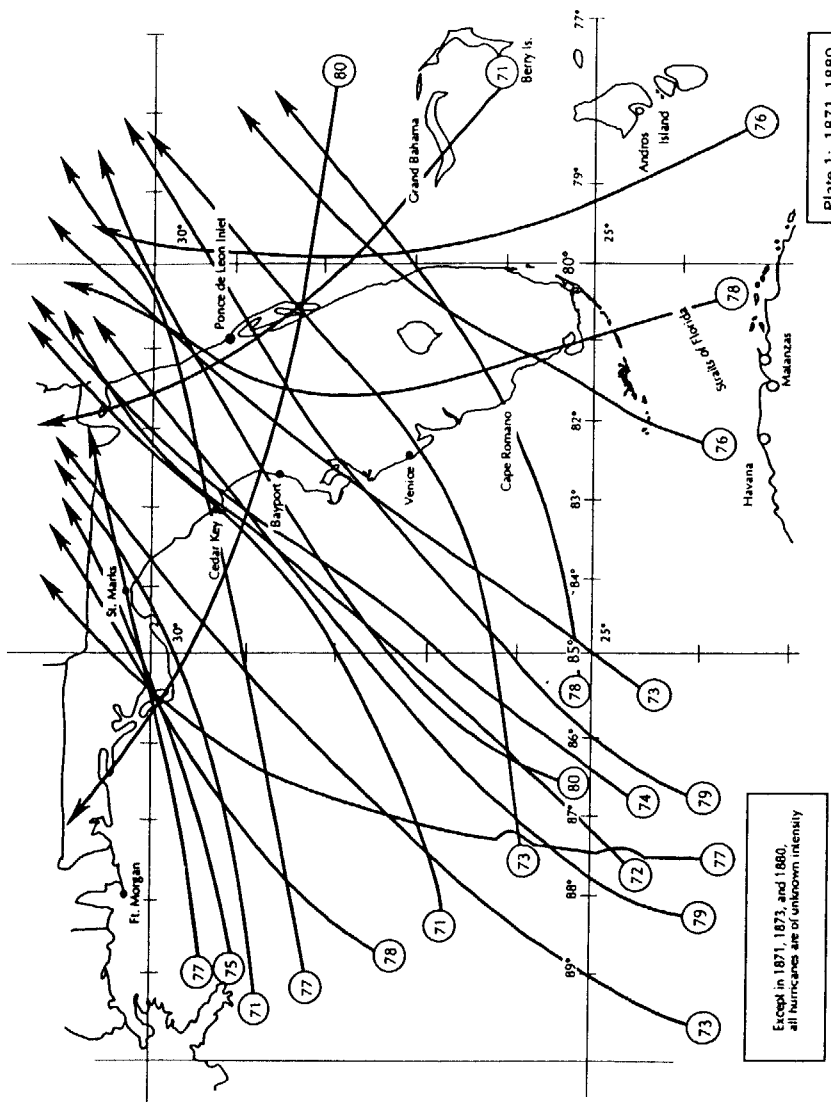


Figure 24. The roof and the hurricane (U.S. Army Corps of Engineers, 1993).

---



Figure 25. One of 39 debris sites for Hurricane Andrew (U.S. Army Corps of Engineers).



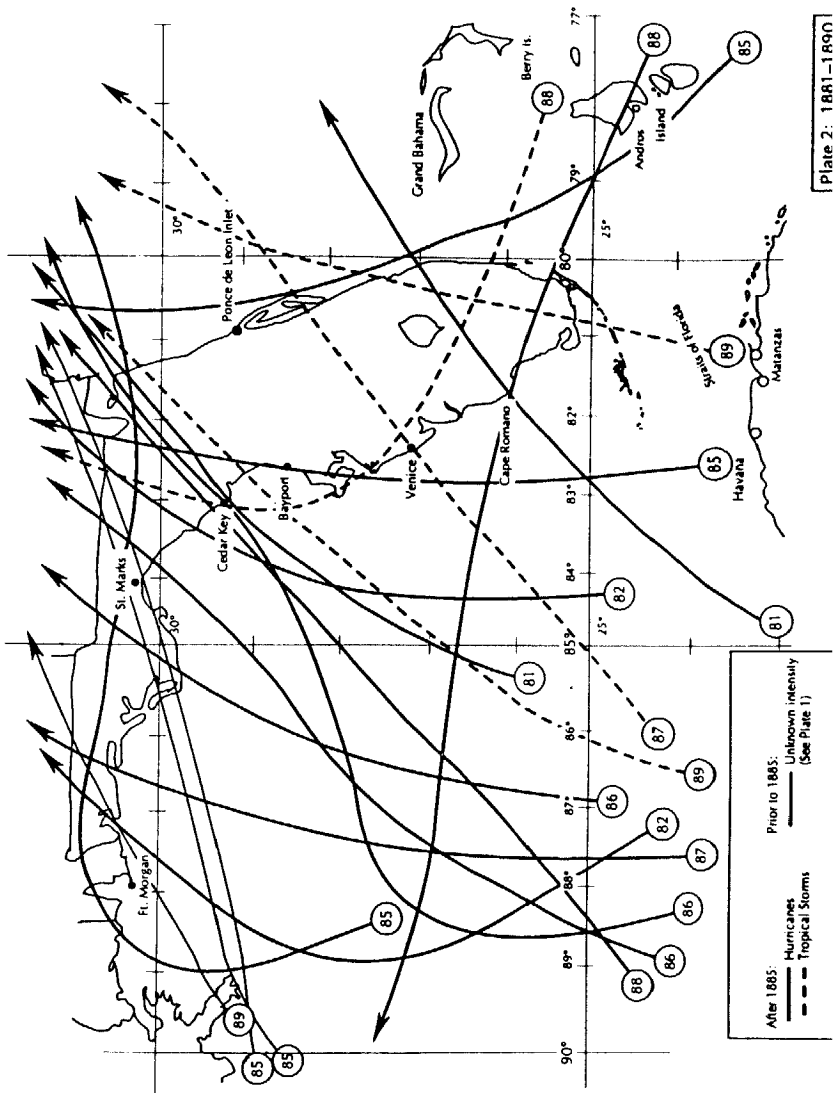


Plate 2: 1881-1890

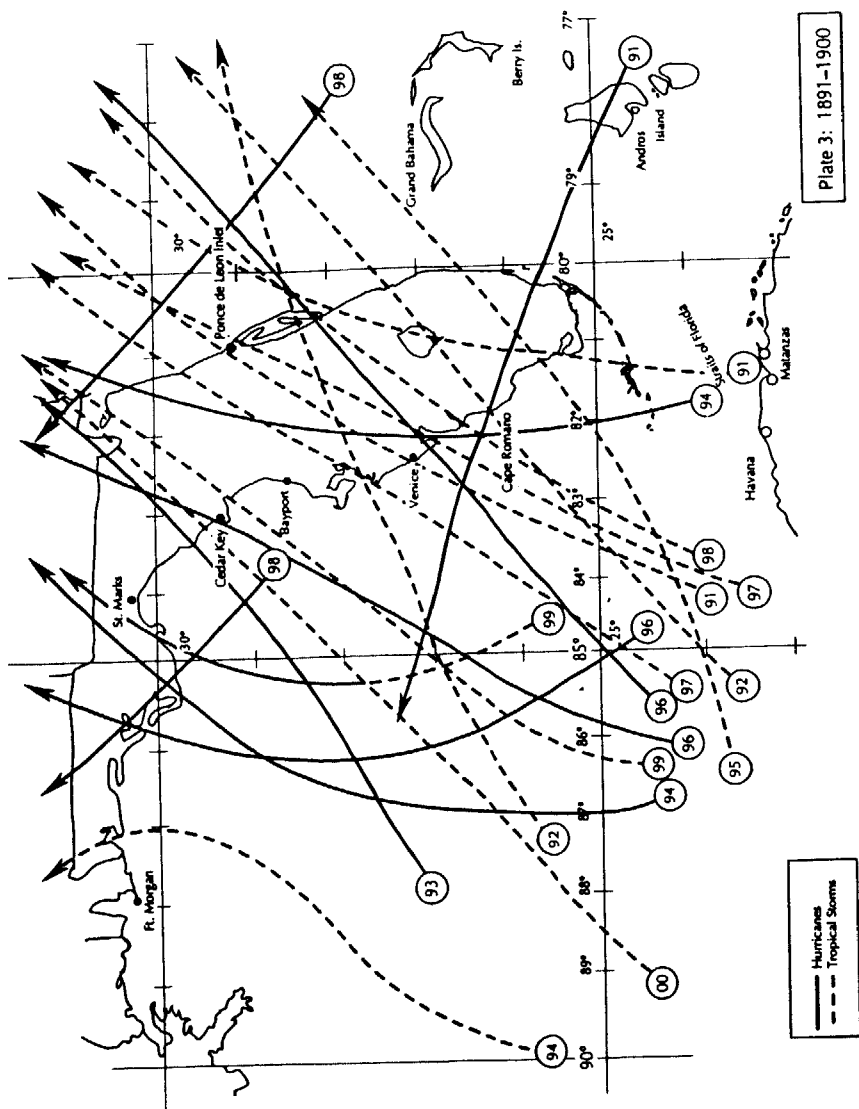


Plate 3: 1891-1900

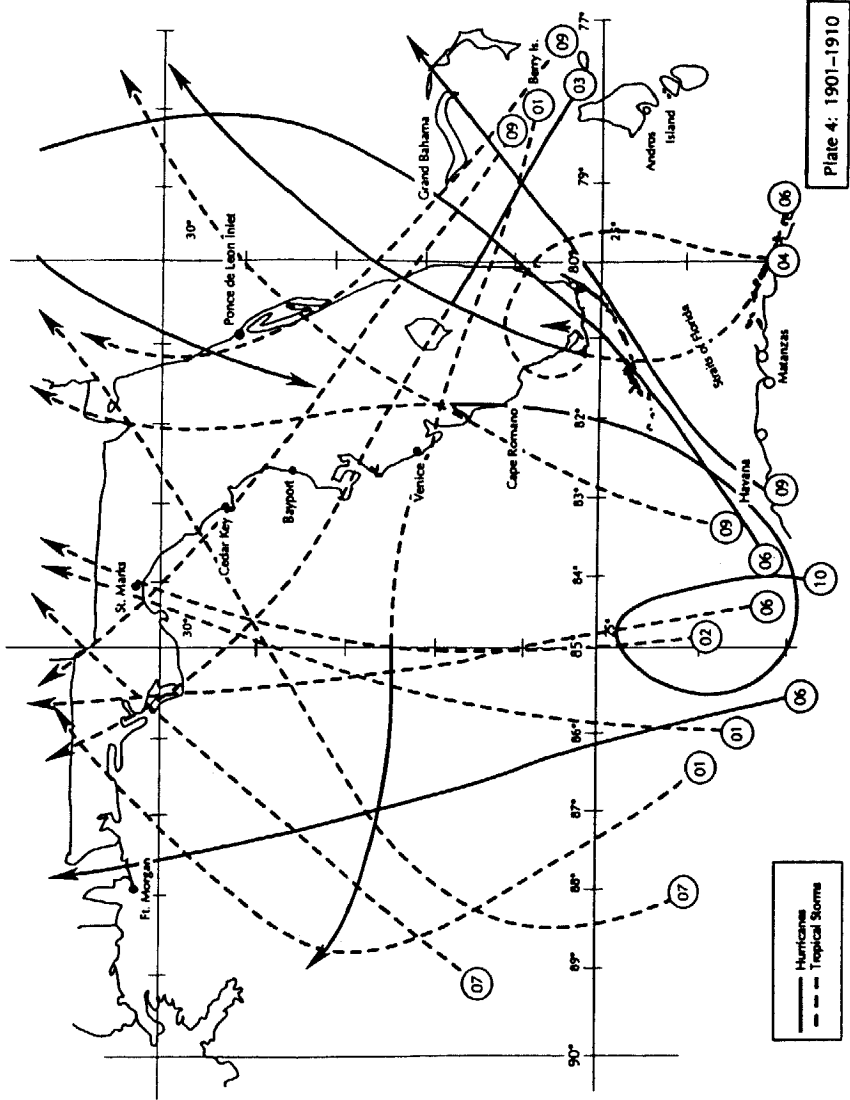


Plate 4: 1901-1910

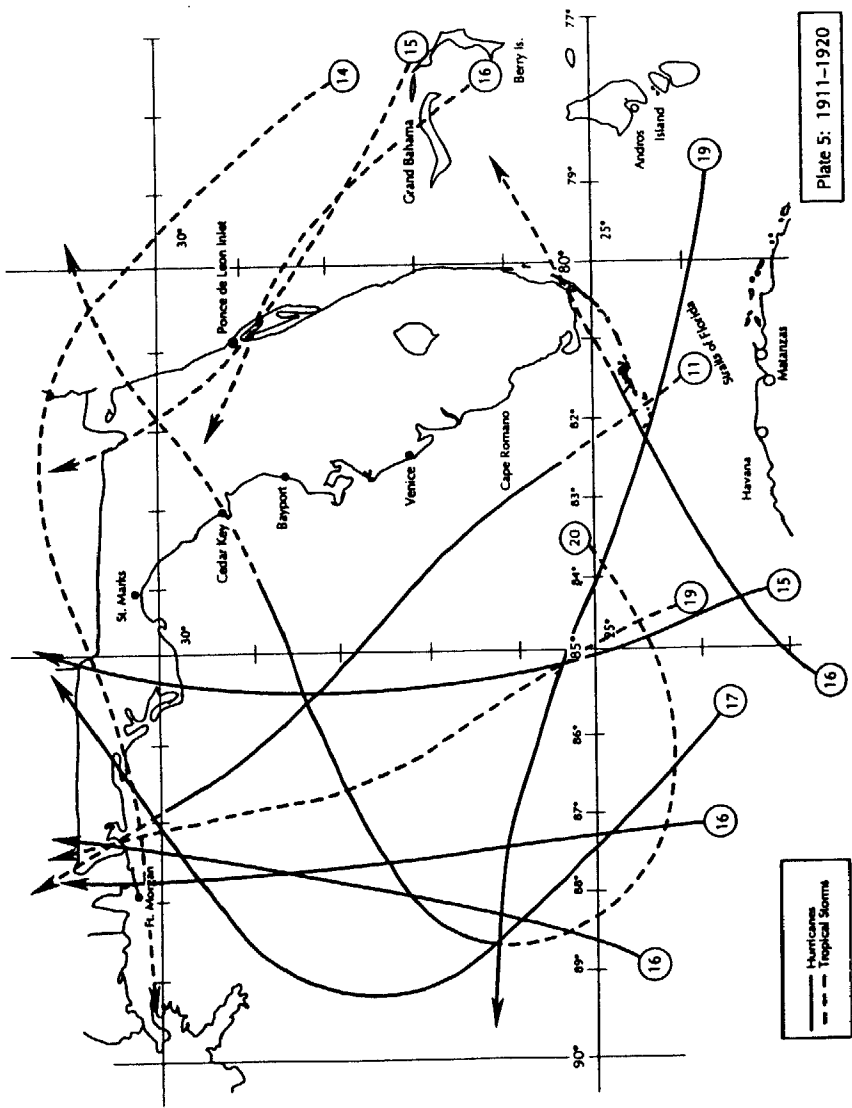
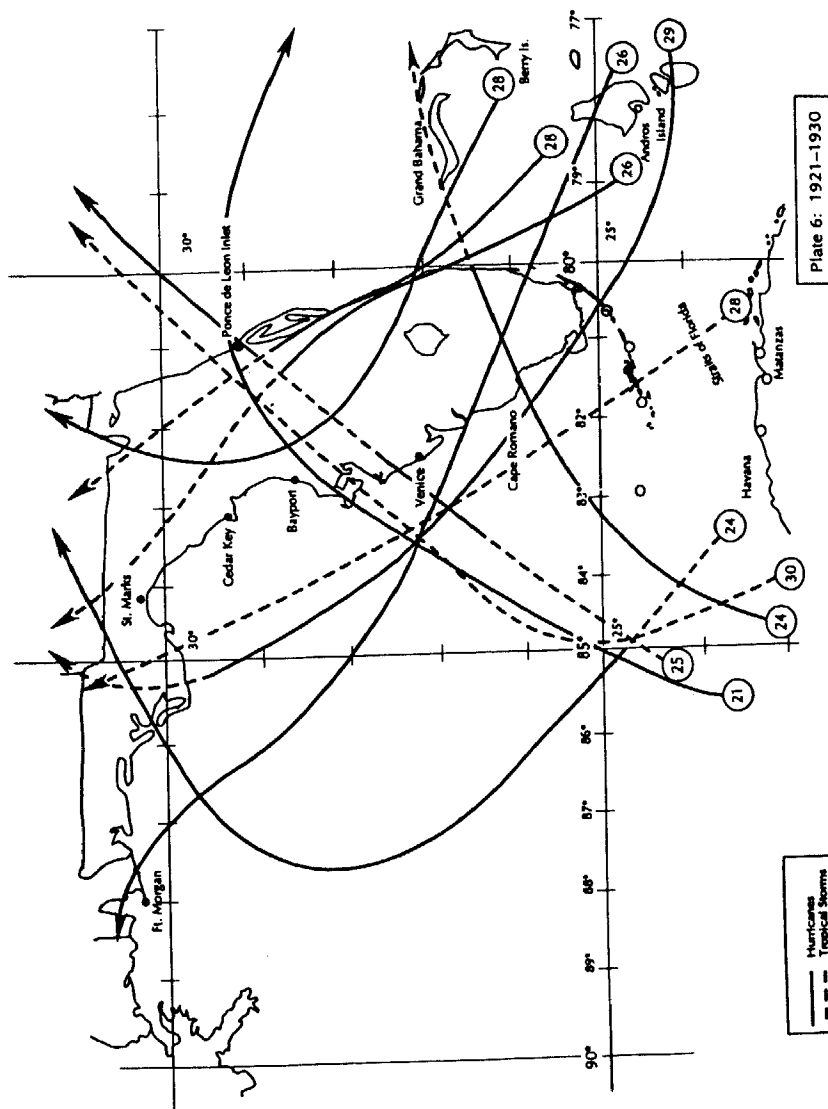


Plate 5: 1911-1920

— Hurricanes  
 - - - Tropical Storms



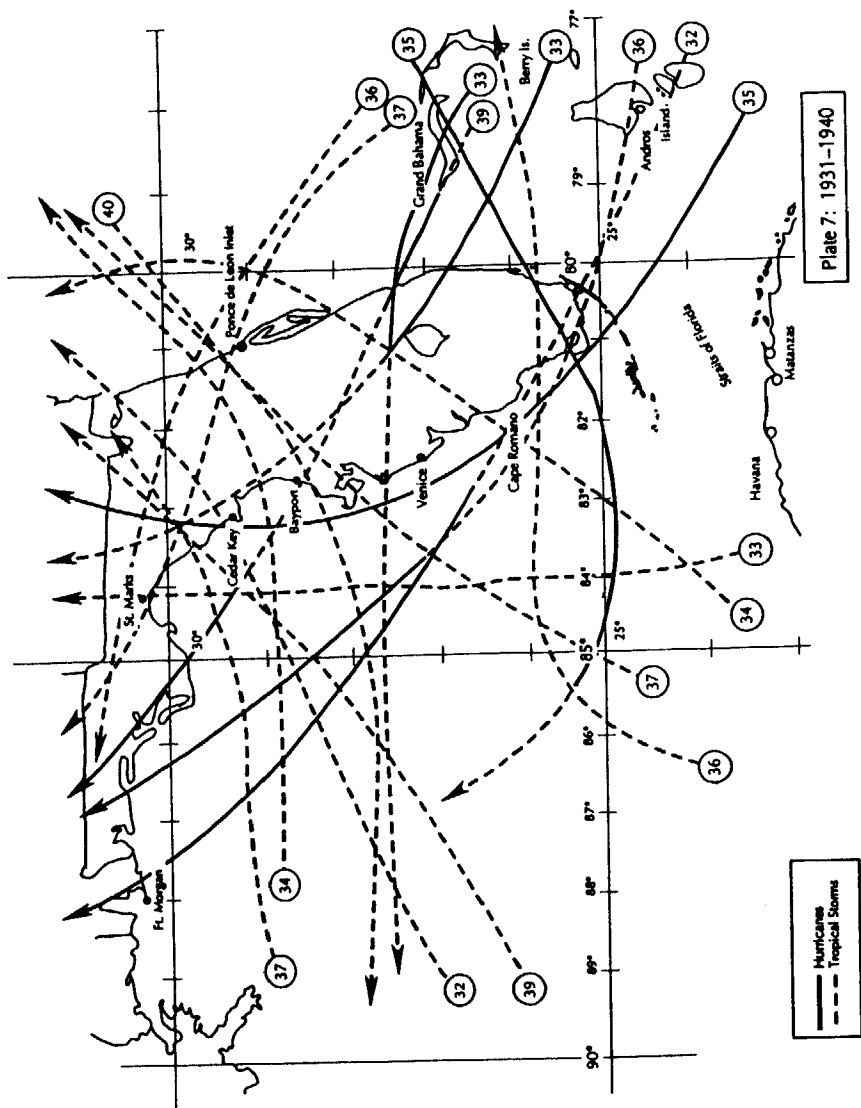


Plate 7: 1931-1940

